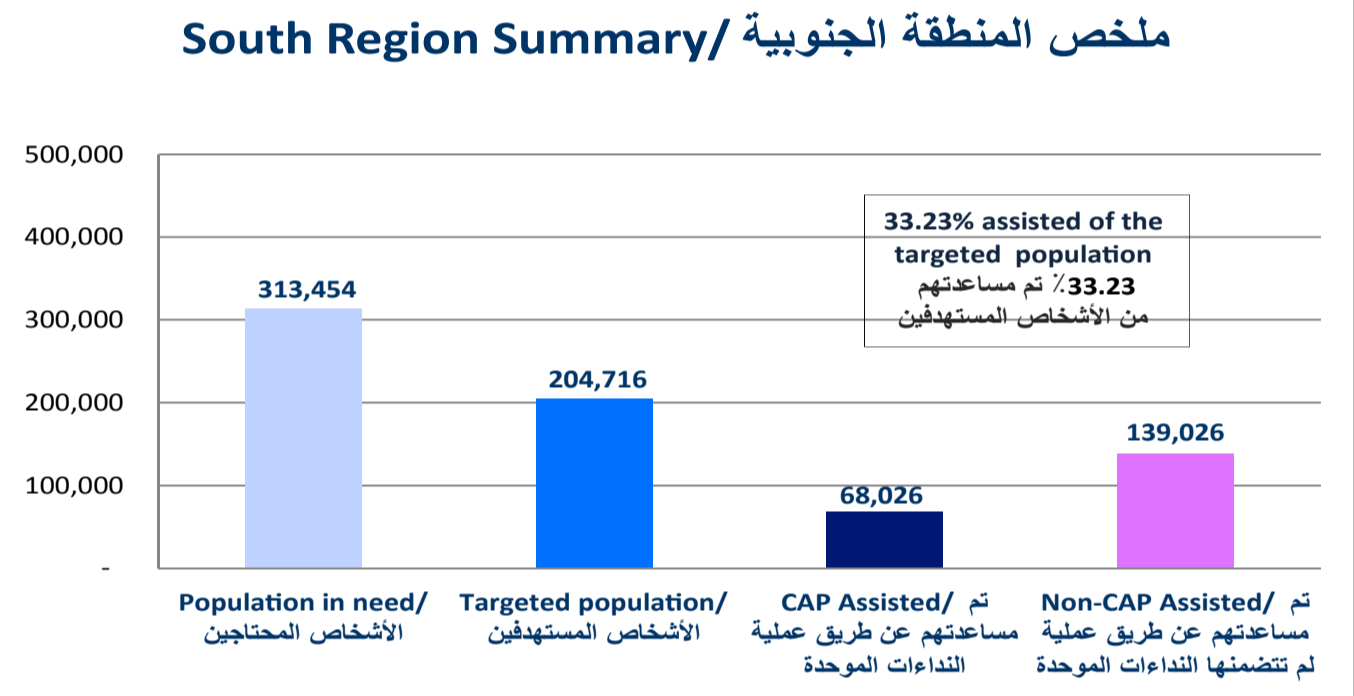


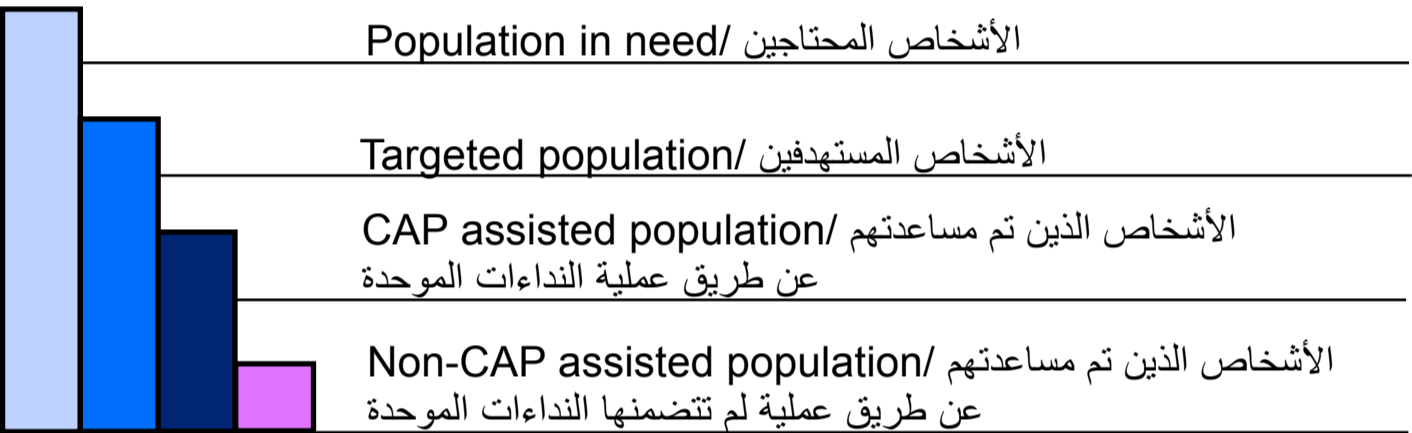
**اليمن - المنطقة الجنوبية - المديرية بحسب الأولوية - الأشخاص المحتاجين، المستهدفين، الذين تم مساعدتهم - كتلة المأوى/تنسيق وإدارة المخيمات/المواد الإيوائية - 29 يناير 2014**



The footer contains three logos: the United Nations OCHA logo on the left, the Shelter Cluster Yemen logo in the center (which includes the text 'ShelterCluster.org' and 'Coordinating Humanitarian Shelter'), and the iMMAP logo on the right (which includes the text 'CAMP COORDINATION AND CAMP MANAGEMENT').

- International boundary/ الحدود الدولية
- Region boundary/ حدود المنطقة
- Governorate boundary/ حدود المحافظة
- District boundary/ حدود المديرية
- Coastline/ الشريط الساحلي

|   |  |
|---|--|
|  | No data/ لا توجد بيانات                        |
|  | Relatively normal situation/ الوضع عادي نسبياً |
|  | Poor situation/ الوضع ضعيف                     |
|  | Serious situation/ الوضع خطير                  |
|  | Critical situation/ الوضع حرج                  |
|  | Assistance provided/ تم تقديمها                |



**الأسس:**

**Evidence prioritization:** Shelter/COCMANFI Cluster district prioritization have been developed as of March 2013 based on the following sources:

**Shelter assessment reports.**

The UNHCR's IDP and returnee population statistics report as of May 31, 2013 reflected the following:

IDPs displaced within Hajanistan states' as of May 31, 2013.

SaSa da IDPS disaggregation report by district level.

The cluster selected for inclusion with specific criteria depending on the ground witnessing for each indicator as follows:

No. of persons in need for shelter assistance; (e) Emergency Shelter;

transitional shelter; (f) Emergency Shelter; Shelter Grants and (g) c). The indicator counts persons individually with shelter needs <300 "Poor Situation", 300 – 2000 "Serious Situation", and >2000 "Critical Situation." If the assessment report stated the presence of needs in the area! "Yes," equals "Serious Situation."

No. of persons in need for NPLs. The indicator counts persons individuals with a need for NPLs <300 "Poor Situation", 300 – 2000 "Serious Situation", and >2000 "Critical Situation." If the assessment report stated the presence of needs in the area "Yes," equals "Serious Situation."

No. of IDPs. The indicator counts persons who are centers-outside areas. The indicator counts persons IDs <300 "Poor Situation", 300 – 2000 "Serious Situation", and >2000 "Critical Situation."

No. of IDPs in the target population. The indicator counts persons returnee individuals' residence of Returnees' equals "critical Situation."

Each district is given a composite score from 0 to 3 based on evidence collected for each indicator and the higher the score, the more likely it has been selected from the four districts to represent the district priority.

Some districts may not represent locations where no reliable information or data was available have been conducted.

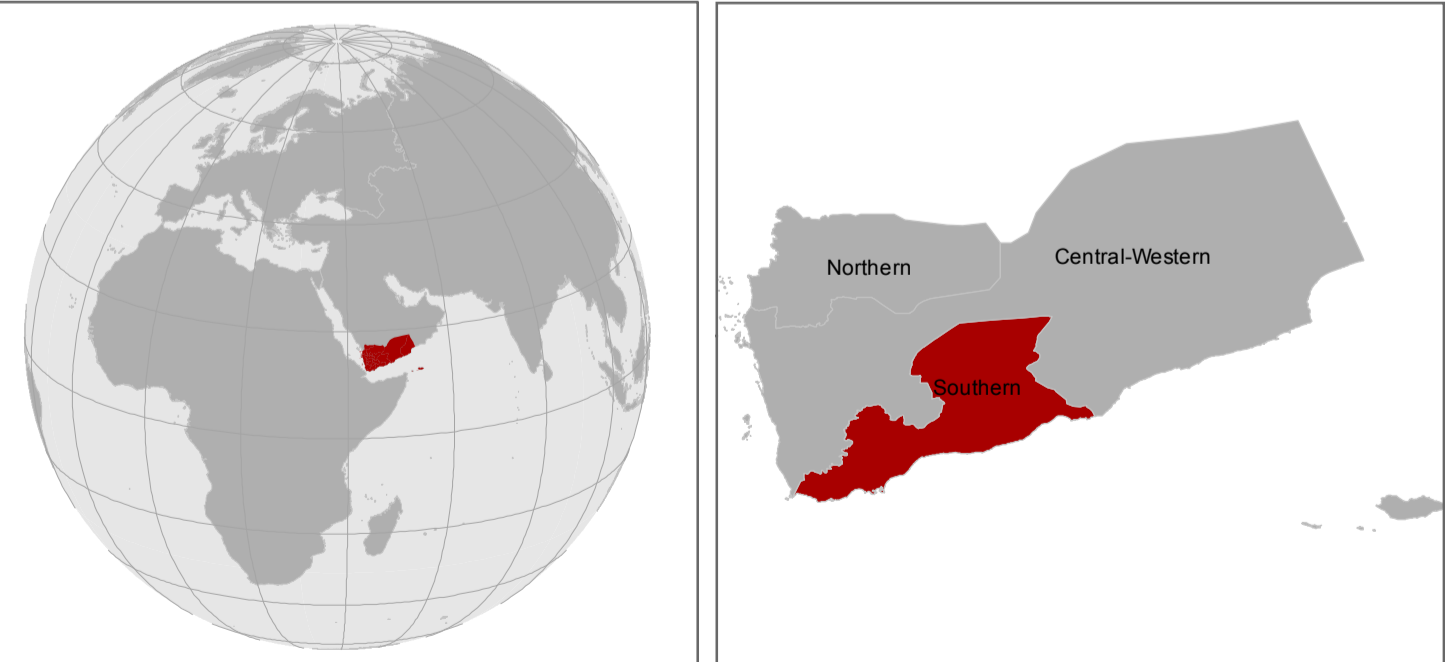
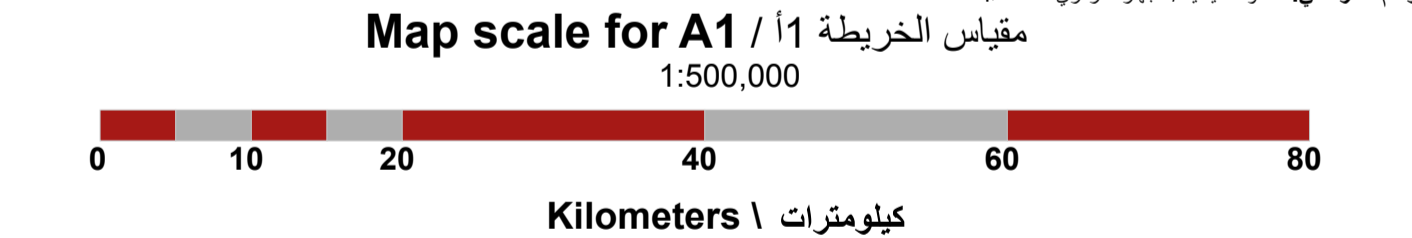
**Population in need:** Shelter/COCMANFI Cluster updates as of MYR 2013.

**Targeted population:** Shelter/COCMANFI Cluster updates as of MYR 2013.

**Assessed population:** Population collected from January to December 2013

**Shelter/COCMANFI Cluster SRF.**

**Geography:** GeoY / CSO.



"This map is for planning purposes only and should not be used for navigation. iMMAP cannot take responsibility for any damage or injury resulting from the use of this map. Administrative boundaries shown on this map do not imply endorsement by iMMAP or any of its partners."

هذه الخريطة تستخدم لأغراض التخطيط فقط. يجب أن لا تستخدم للملاحة. برنامج إدارة المعلومات لا يتحمل المسؤولية عن أي أضرار أو إصابات ناجمة عن استخدام هذه الخريطة. الحدود الإدارية المبينة على هذه الخريطة لا تدل على أية مصادقة عليها من قبل برنامج إدارة المعلومات أو أي من شركائها.

Contact/ لإتصال بنا على  
yemen@immap.org